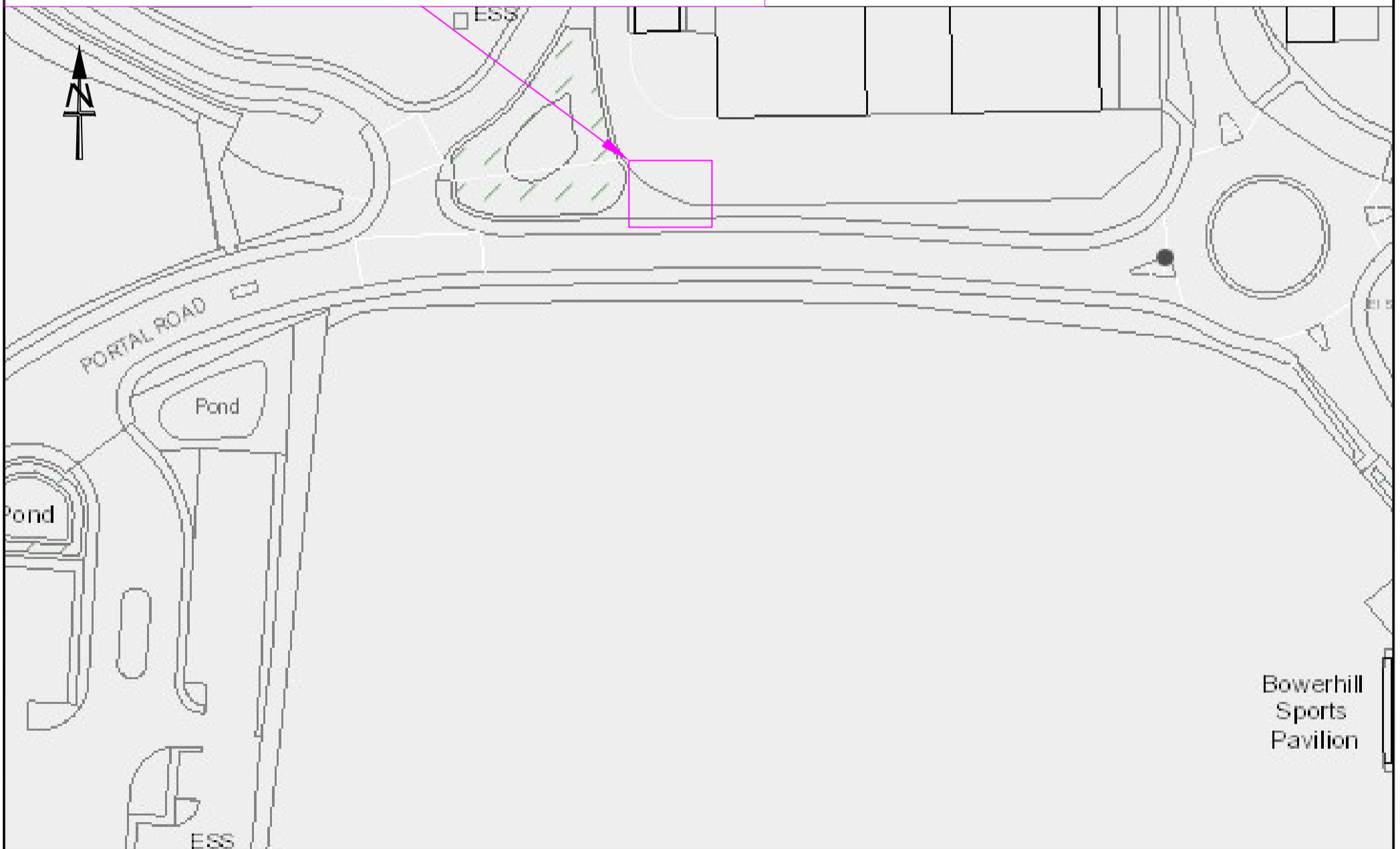
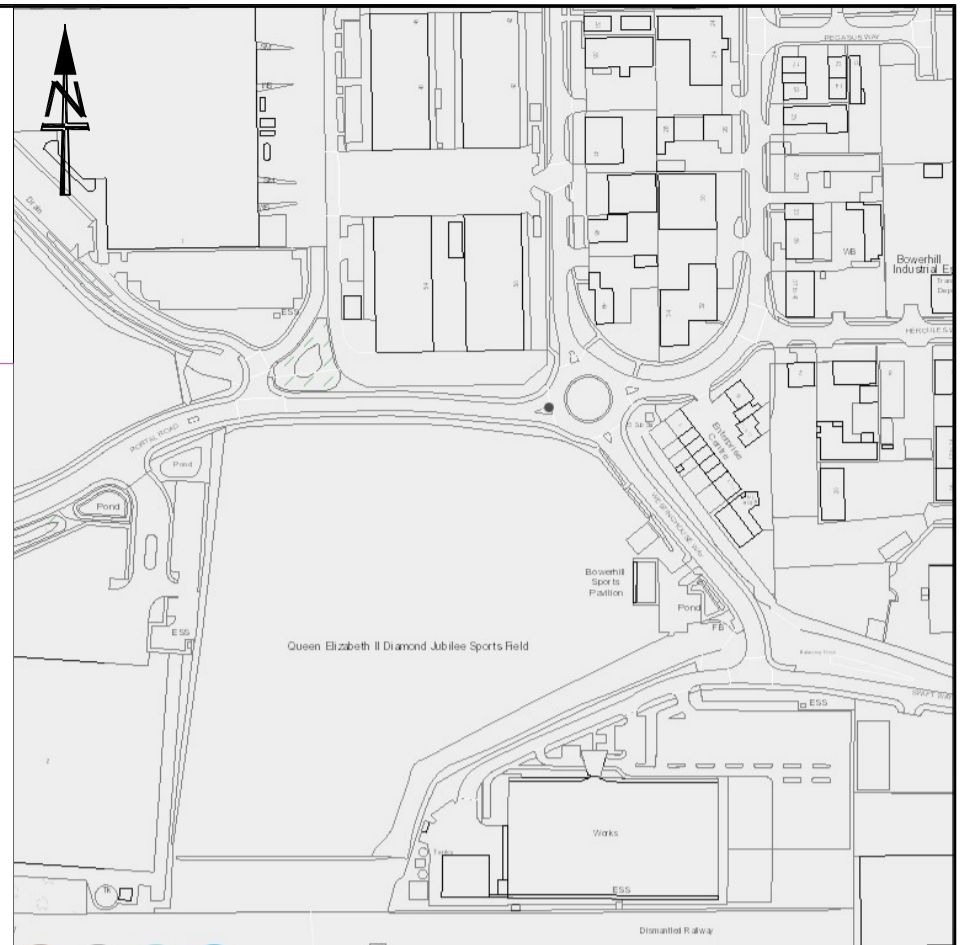
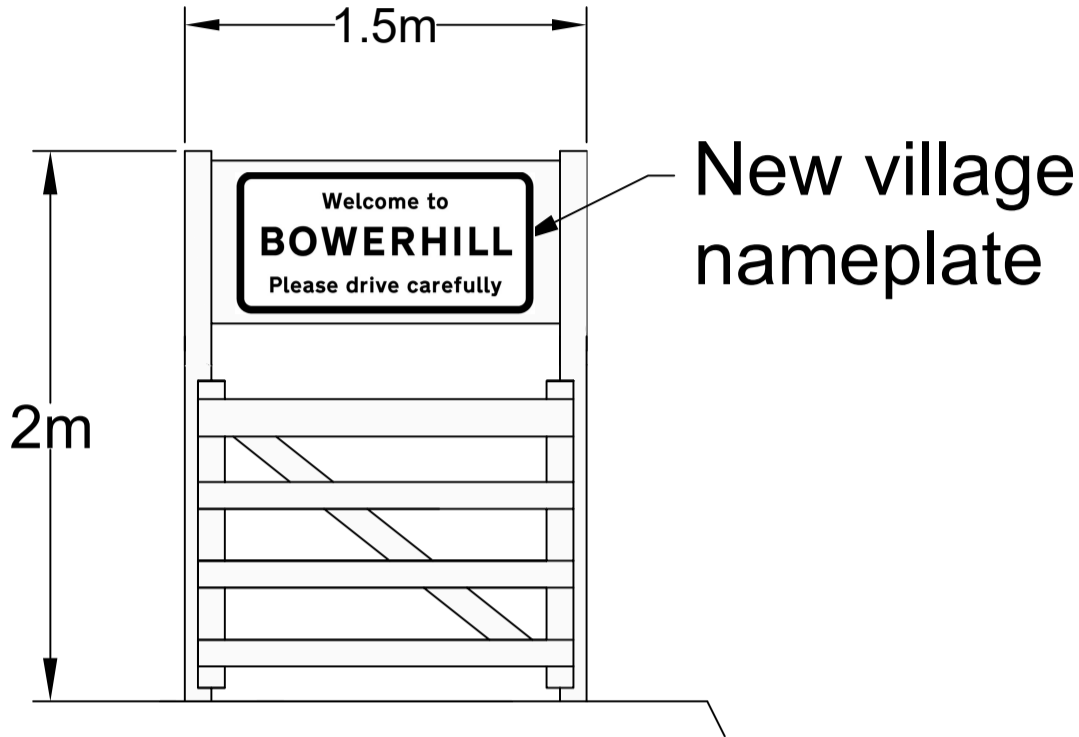



Village Gate Detail

Not to scale



NOTES:



Traffic & Network Management
 County Hall, Bythesea Road, Trowbridge
 Wiltshire, BA14 8JD
 Tel: 0300 4560100
 Website: www.wiltshire.gov.uk

This map is reproduced from Ordnance Survey material with the permission of Ordnance Survey on behalf of the Controller of Her Majesty's Stationary Office © Crown copyright.
 Unauthorised reproduction infringes Crown Copyright and may lead to prosecution or Civil Proceedings.
 Wiltshire Council (100049050) 2020

F					
E					
D					
C					
B					
A					
O	03/23	HPS			ORIGINAL
REV	DATE	DRAWN	CHECK	APPRV	DESCRIPTION
DRAWING PURPOSE:					

PROJECT: BOWERHILL VILLAGE GATE & NAMEPLATE		
DRAWING TITLE: DESIGN PLANS		
SCALES:	NOT TO SCALE	SHEET SIZE: A3
DRAWING No.	2022-153/MELK/HPS/D001	REVISION: 0
FILE REF:	L:\Traffic Engineering Team\Drawings\2022\2022-153\Bowerhill Village Gate & Nameplate.dwg	